






TOMTOM OFFERS GLOBAL MAP COVERAGE WITH NAVIGABLE MAPS FOR 135 COUNTRIES

As of 2016 Q1

-  **ADVANCED NAVIGABLE COVERAGE**
-  **BASIC NAVIGABLE COVERAGE**
-  **BASIC ROUTING AND DISPLAY COVERAGE**
-  **ADVANCED NAVIGABLE COVERAGE FOR THE MOST IMPORTANT MOTORWAYS ONLY**
-  **PARTNER PRODUCT - ADVANCED NAVIGABLE COVERAGE**

MAP DELIVERY FORMATS

MULTINET-R

The next generation of MultiNet, delivers all high-quality content layers of the map database in a single and easy to use intermediate format data model

NAVIGATION DATA STANDARD (NDS)

Offers modular, plug and play maps ready for use in NDS software applications

MULTINET, CONNECTPLUS AND CONNECT CLASSIC

Classic product format for delivering our rich and accurate data

MULTINET-R
NDS (NAVIGATION DATA STANDARD)
MULTINET CLASSIC
CONNECTPLUS
CONNECT CLASSIC

Markets

Automotive	✓	✓	✓	
Personal Navigation	✓	✓	✓	✓
Internet & Wireless	✓		✓	✓
Enterprise	✓		✓	✓

Functionality

Turn-by-turn Navigation	✓	✓	✓	
Basic Navigation	✓	✓	✓	✓
Routing and Display	✓	✓	✓	✓
Geocoding	✓	✓	✓	✓

MAP ENHANCEMENT PRODUCTS

ENHANCEMENT PRODUCTS PROVIDE ADVANCED FIND, GUIDE, AND DISPLAY CAPABILITIES

ENHANCED MAP LAYER

Address Points Discrete points with X, Y coordinates	Digital Elevation Model Representation of landscape altitude to enhance display	Logistics Commercial vehicle restrictions for truck-related routing	Signpost Images Graphic representation of signpost information including main destinations, exit numbers, road numbers, and directional arrows
Administrative Areas Commercial grade municipal boundary and census data	Geospatial for Oracle Map content pre-modeled for use with Oracle Spatial and Oracle's spatial Fusion Middleware components	MultiNet Enterprise Comprehensive and run-time ready street network database	Voice Maps Text to speech and speech recognition technology to enhance the spoken navigation experience
Advanced City Models Provides basic, un-textured 3D models up to photo-realistic textured 3D models	HD Map Highly accurate border-to-border model of the road	Post Commercial grade post data	World Boundary Map Physical, political, and geographical features for realistic map display
Advanced Driving Attributes Gradient, road curvature, and other features that power safety, efficiency, and comfort applications	Junction Views Photo-realistic view of junctions	Points of Interest Millions of destinations including the most popular food, gas, lodging, and retail establishments	2D City Maps Detailed building footprint information and land use information including water, parks, and footpaths
Celebrity Voices Capture voices of celebrities including Darth Vader and Snoop Dog	Locality Index Real-world locality context for road, ferry and address area boundary features	RoadDNA Robust and scalable localisation technology	3D Landmarks and Landmark Icons Photo-realistic 3D representations of landmarks and waypoints

CORE MAP FEATURES

CORE MAP LAYER INCLUDES ALL ATTRIBUTION NEEDED TO SUPPORT TURN-BY-TURN NAVIGATION, BASIC NAVIGATION, ROUTING, DISPLAY, AND GEOCODING

MAP LAYER

House number ranges	One-way and closure information	Signpost information	Street names
Back road flags	Road classes for display and routing	Verified speed limits	TMC traffic messaging
Bifurcation guidance	Road type	Street geometry	Use and turn restrictions
Lane information			

automotive.tomtom.com - geospatial.tomtom.com

TOMTOM OFFERS GLOBAL MAP COVERAGE WITH NAVIGABLE MAPS

FOR 135 COUNTRIES AND 29 TERRITORIES



ADVANCED NAVIGABLE COVERAGE

Albania
Algeria
Andorra
Angola
Antigua and Barbuda
Argentina
Australia
Austria
Bahamas
Bahrain
Barbados
Belgium
Bosnia-Herzegovina
Botswana
Brazil
Brunei Darussalam
Bulgaria
Burundi
Canada
Chile
Colombia
Costa Rica
Croatia
Cuba
Cyprus
Czech Republic
Denmark
Dominica
Dominican Republic
Egypt
El Salvador
Estonia
Finland
France
Germany
Ghana
Greece
Grenada
Guatemala
Haiti
Honduras
Hungary
Iceland
India
Indonesia
Iraq
Ireland
Israel
Italy
Jamaica
Jordan
Kenya
Korea, Republic of (South)
Kosovo
Kuwait
Latvia
Lebanon
Lesotho
Liechtenstein
Lithuania
Luxembourg
Macedonia
Malawi
Malaysia
Malta
Mauritius
Mexico
Moldova
Monaco
Montenegro
Morocco
Mozambique
Namibia
The Netherlands

New Zealand
Nicaragua
Nigeria
Norway
Oman
Panama
Peru
Philippines
Poland
Portugal
Qatar
Romania
Russian Federation
Rwanda
Saint Kitts and Nevis
Saint Lucia
Saint Vincent and the Grenadines
San Marino
Saudi Arabia
Senegal
Serbia
Singapore
Slovakia
Slovenia
South Africa
Spain
Swaziland
Sweden
Switzerland
Taiwan (Republic of China)
Tanzania
Thailand
Trinidad and Tobago
Tunisia
Turkey
Uganda
Ukraine
United Arab Emirates

United Kingdom
United States
Uruguay
Vatican City
Venezuela (Bolivarian Republic of)
Vietnam
Yemen
Zambia
Zimbabwe

BASIC NAVIGABLE COVERAGE

Benin
Burkina Faso
Cameroon
Congo
Democratic Republic of the Congo
Gabon
Kazakhstan
Mali
Mauritania
Niger
Togo

ADVANCED NAVIGABLE COVERAGE FOR THE MOST IMPORTANT MOTORWAYS ONLY

Belarus

PARTNER PRODUCT - ADVANCED NAVIGABLE COVERAGE

China and Japan

ADVANCED NAVIGABLE COVERAGE

Anguilla
Aruba
Azores and Madeira
Balearic Islands
Bermuda
British Virgin Islands
Canary Islands
Cayman Islands
Channel Islands
Curaçao
French Guiana
Gibraltar
Guadeloupe
Guam
Hong Kong Special Administrative Region of China
Isle of Man
Macao Special Administrative Region of China
Martinique
Mayotte
Montserrat
Puerto Rico
Reunion
Saint Martin (French part)
Saint-Barthélemy
Sint Maarten
Turks and Caicos Islands
United States Virgin Islands
Western Sahara

BASIC NAVIGABLE COVERAGE


Bonaire, Saba and Sint Eustatius

NAVIGABLE COUNTRIES

NAVIGABLE TERRITORIES

Important Note: Countries are defined as per the United Nations list of sovereign states (member states, observer states, or UN specialized agencies).

[automotive.tomtom.com](https://www.automotive.tomtom.com) - [geospatial.tomtom.com](https://www.geospatial.tomtom.com)

©2016 TomTom N.V., The Netherlands. TomTom®, the  logo, among others, are Trademarks owned by TomTom N.V. or one of its subsidiaries. All other trademarks are the property of their respective owners. TomTom N.V. assumes no responsibility for errors that may appear in this document. Information contained herein is subject to changes without notice.